



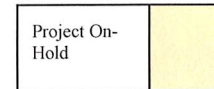

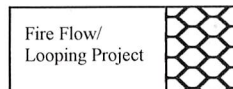

Butts County, et al. Water & Sewer Authority

Water Line Extension Priority List

Date: September 26, 2018

	ROAD NAME	MILEAGE OF ROAD	RUNNING MILEAGE TOTAL	ANTICIPATED CUSTOMERS	CUSTOMERS PER MILE
1	BARNES ROAD Hwy. 16 to Levi Barnes 5/2018 Petition	1.0	1.0	13.0	13.0
2	GA HWY 16 W Windy Lane to Glade Road Approved as part of FY 2019-24 SPLOST for Economic Development	0.2	1.2	N/A	0.0
3	GA HWY 16 W Jackson Road to Spalding County Line Approved as part of FY 2019-24 SPLOST for Economic Development Approved for Construction	0.9	2.1	N/A	0.0
4	APPLE BLOSSOM LANE 2/04 Actual Tap Sales Placed on hold 11/04 - Easement Issue ON-HOLD	0.4	0.4	3.0	7.5
5	DUB WALKER ROAD TIE INTO 20" WEST TRANSMISSION Funding Approved Fire Flow Improvement Project Need easements from property owner and Georgia Power to install ON-HOLD	0.1	0.5	0.0	0.0
6	RED BERRY PROJECT Includes Parts of Bucksnot/Roy Bell/Berry Spur/Patillo Bucksnot fr. Colwell To Roy Bell/Roy Bell fr. Bucksnot to Berry Spur/Patillo fr. Red Berry to Colwell Approved for Funding ; Need Multiple Easements ON-HOLD	2.6	4.7	11.0	7.3 Red Berry only
7	SINGLEY ROAD From current end to Halls Bridge Road ON-HOLD	0.7	1.2	0.0	0.0

Key to Shading:





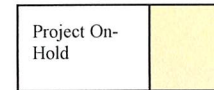

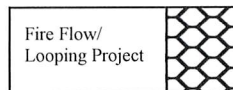

Butts County, et al. Water & Sewer Authority

Water Line Extension Priority List

Date: September 26, 2018

	ROAD NAME	MILEAGE OF ROAD	RUNNING MILEAGE TOTAL	ANTICIPATED CUSTOMERS	CUSTOMERS PER MILE
8	BUCKSNORT ROAD/FENNER CONNECTOR TO CHAPPEL MILL Roy Bell Road to Fenner Road To tie in Bucksnort to Chappell Mill & eliminate City of Griffin Water Supply Customers estimated based on existing houses ON-HOLD	1.0	5.7	0.0	0.0
7	BOB THOMAS ROAD 1/2017 Petition Approved for Funding Placed on hold 04/18 - Easement Issue ON-HOLD	0.9	5.6	6.0	6.7
8	MOORE ROAD 12/2016 Petition Approved for Funding Due to Well Issues ON HOLD 8/2018	1.9	6.6	10.0	5.3
9	WALTER MOORE INTERCONNECT Near Hwy. 42 to Hwy. 16 Fire Flow Improvement Project ON-HOLD	1.0	6.6	5.0	5.0
10	JOE LANE ROAD From Whipoorwill to Kinard's Mill	1.0	6.6	7.0	7.0
11	LUCY LANE/LUNCEFORD ROAD	2.6	9.2	18.0	6.9
12	DUKES ROAD Note: Most Customers on Dukes Road already served via GA Hwy. 36	0.3	6.9	2.0	6.7
12	PATILLO ROAD South of Red Berry Road Customers estimated based on existing houses	0.6	9.8	4.0	6.7

Key to Shading:





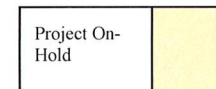

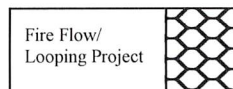

Butts County, et al. Water & Sewer Authority

Water Line Extension Priority List

Date: September 26, 2018

	ROAD NAME	MILEAGE OF ROAD	RUNNING MILEAGE TOTAL	ANTICIPATED CUSTOMERS	CUSTOMERS PER MILE
13	OSCAR LANE Weaver's Pasture Road to High Falls Lake Lots 7/01 Petition	0.8	7.7	5.0	6.3
14	RILEY ROAD Portion of road from Higgins to end of service from Flovilla	0.9	10.7	5.0	5.6
15	HAMMOND ROAD 6/02 petition	0.9	8.6	5.0	5.6
16	SANDY CREEK ROAD Only accessible through City of Flovilla system	2.7	13.4	15.0	5.6
17	PEOPLE'S ROAD actual down payments 1997	0.9	9.5	5.0	5.6
18	MARTIN ROAD	0.4	13.8	2.0	5.0
19	THOMAS FERRY ROAD	2.1	15.9	10.0	4.8
20	INDIAN CREEK ROAD / HOSANNAH ROAD actual tap payments 5/2002	2.2	18.1	10.0	4.5
21	WALLACE ROAD	1.6	17.5	7.0	4.4
22	ROY BELL ROAD south of Berry Spur	0.9	19.0	4.0	4.4
23	LEE MADDOX ROAD north of Hwy. 36 actual down payments	0.8	18.3	3.0	3.8

Key to Shading:





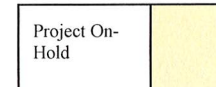

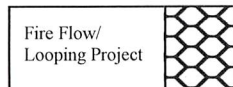

Butts County, et al. Water & Sewer Authority

Water Line Extension Priority List

Date: September 26, 2018

	ROAD NAME	MILEAGE OF ROAD	RUNNING MILEAGE TOTAL	ANTICIPATED CUSTOMERS	CUSTOMERS PER MILE
24	WILLIAMSON ROAD	0.3	19.3	1.0	3.3
25	CODY ROAD	0.3	18.6	1.0	3.3
26	TUSSAHAW INN ROAD	0.9	20.2	3.0	3.3
27	PITTMAN'S FERRY ROAD/HARPER ROAD	0.6	19.2	2.0	3.3
28	CORK ROAD Accessible only through City of Flovilla System	0.7	20.9	2.0	2.9
29	SHELLNUT ROAD England Chapel to Dean Patrick	1.8	21.0	5.0	2.8
30	PRATT SMITH ROAD	1.2	22.1	3.0	2.5
31	DEAN'S LANE	0.8	21.8	2.0	2.5
32	HARKNESS ROAD	2.6	24.7	6.0	2.3
33	MORGAN ROAD	1.0	22.8	2.0	2.0
34	FOSTER ROAD	1.0	25.7	2.0	2.0
35	BERT ROAD	0.6	23.4	1.0	1.7

Key to Shading:





Butts County, et al. Water & Sewer Authority

Water Line Extension Priority List

Date: September 26, 2018

	ROAD NAME	MILEAGE OF ROAD	RUNNING MILEAGE TOTAL	ANTICIPATED CUSTOMERS	CUSTOMERS PER MILE
36	WINDING WAY	1.3	27.0	2.0	1.5
37	BLANKENSHIP ROAD	0.7	24.1	1.0	1.4
38	MT. PLEASANT ROAD Can only be accessed through City of Flovilla system	3.6	30.6	5.0	1.4
39	HOWARD PERDUE ROAD	0.7	24.8	1.0	1.4
40	MOUNTAIN VIEW ROAD	0.8	31.4	1.0	1.3
41	TINGLE ROAD Serviced by Monroe County Water(?)	1.2	26.0	1.0	0.8
42	FILL BRIDGE ROAD	1.4	32.8	1.0	0.7
43	WEAVERS PASTURE ROAD From Lee Maddox to High Falls Lake	1.5	27.5	1.0	0.7
44	LAMARS MILL ROAD	3.8	36.6	2.0	0.5
45	MAYFIELD ROAD Accessible only through City of Flovilla System	2.3	29.8	1.0	0.4
46	FAWN ROAD	3.4	40.0	1.0	0.3

Key to Shading:

